











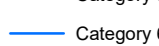

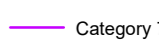







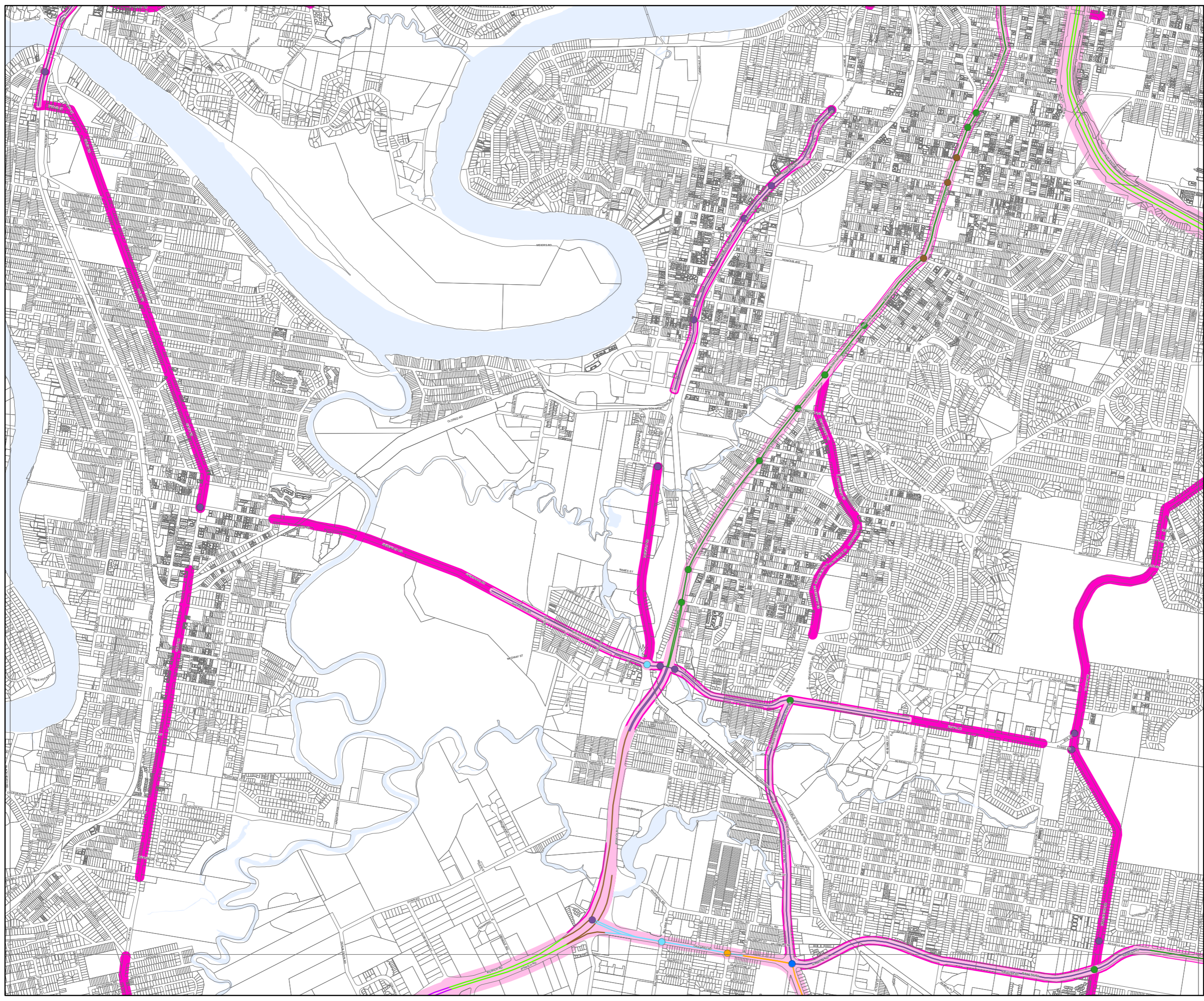


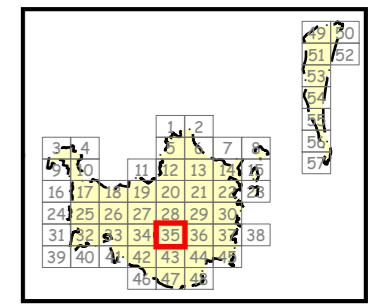
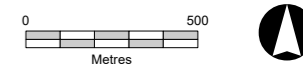
**Transport air quality corridor overlay map**

-  Brisbane City Council Local Government Area
  -  DCDB 02-08-2022
  -  Waterbody
  -  Tunnel ventilation stack
- | High volume intersection type  | Route type  |
|--|---|
|  Category 1 |  Category 1  |
|  Category 2 |  Category 2  |
|  Category 3 |  Category 3  |
|  Category 4 |  Category 4  |
|  Category 5 |  Category 5  |
|  Category 6 |  Category 6  |
|  Category 7 |  Category 7  |
|  Category 8 |  Category 8  |
|  |  Category 9  |
|  |  Category 10 |
- Sub-categories:**
  -  Tunnel ventilation stack sub-category
  -  Transport air quality corridor A sub-category
  -  Transport air quality corridor B sub-category



NOTES: This map is notional only and should not be used for interpreting City Plan provisions relating to specific sites. To properly interpret the maps, the planning scheme must be referred to. As adopted by Council, effective xx xx xxxx. Based on Cadastral Data provided with the permission of the Department of Resources. While every care is taken to ensure the accuracy of this data, the Brisbane City Council and the copyright owners, in permitting the use of this data, make no representations or warranties about its accuracy, reliability, completeness or suitability for any particular purpose and disclaims all responsibility and all liability (including without limitation, liability in negligence) for all expenses, losses, damages (including indirect or consequential damage) and costs which you might incur as a result of the data being inaccurate or incomplete in any way and for any reason. © The State of Queensland Department of Resources 2022 © StreetPro 2022 © Brisbane City Council 2022

Projection: Map Grid of Australia, Zone 56  
Horizontal Datum: Geocentric Datum of Australia 1994  
Approximate Scale @ A3 1:22,000



**Transport air quality corridor overlay map**

Brisbane City Council Local Government Area

DCDB 02-08-2022

Waterbody

Tunnel ventilation stack

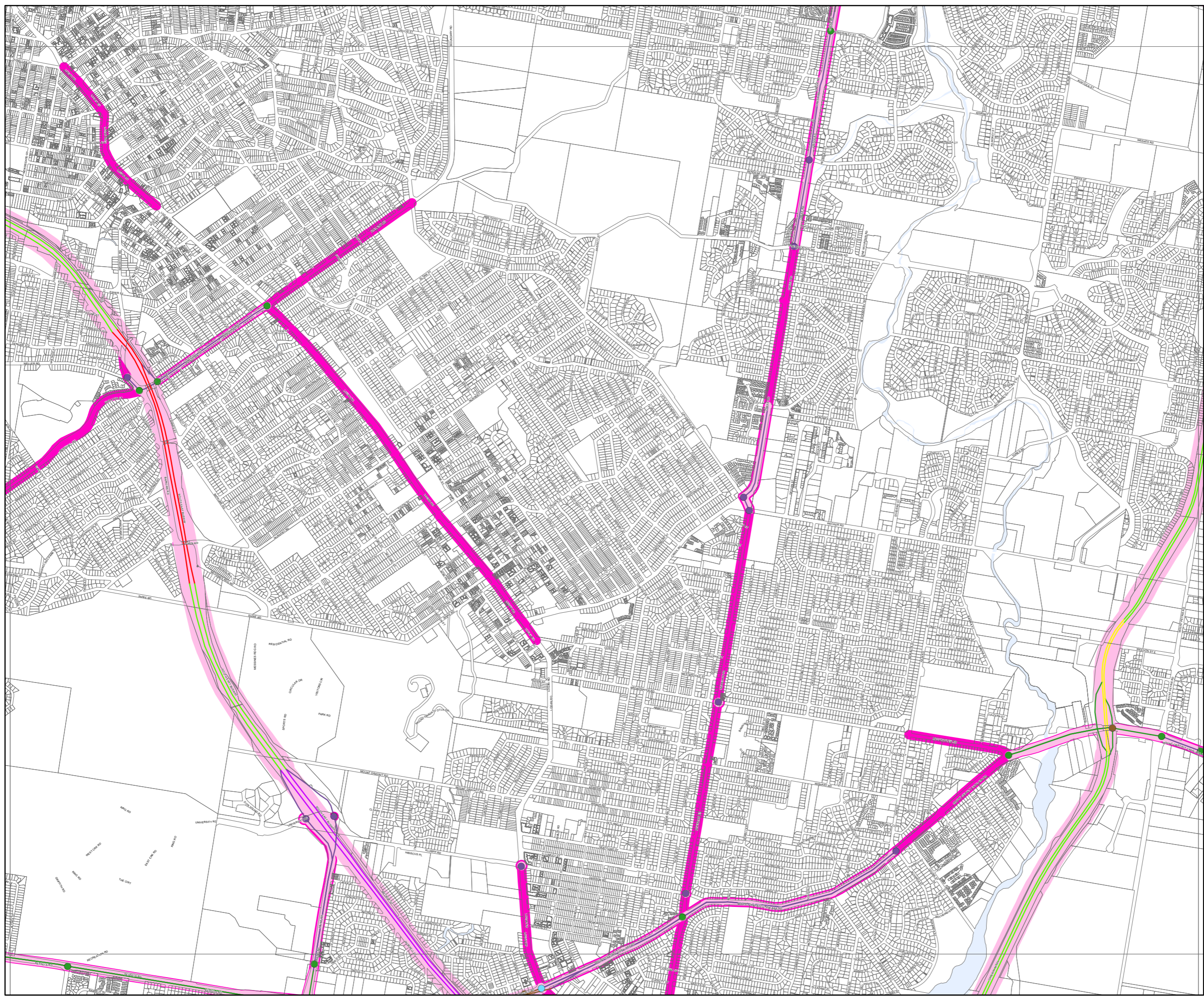
High volume intersection type	Route type
Category 1	Category 1
Category 2	Category 2
Category 3	Category 3
Category 4	Category 4
Category 5	Category 5
Category 6	Category 6
Category 7	Category 7
Category 8	Category 8
	Category 9
	Category 10

**Sub-categories:**

Tunnel ventilation stack sub-category

Transport air quality corridor A sub-category

Transport air quality corridor B sub-category



NOTES: This map is notional only and should not be used for interpreting City Plan provisions relating to specific sites. To properly interpret the maps, the planning scheme must be referred to.

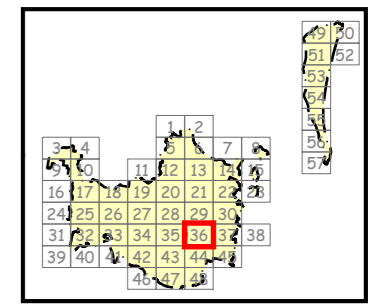
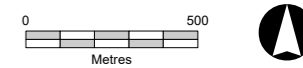
As adopted by Council, effective xx xx xxxx.

Based on Cadastral Data provided with the permission of the Department of Resources.


























While every care is taken to ensure the accuracy of this data, the Brisbane City Council and the copyright owners, in permitting the use of this data, make no representations or warranties about its accuracy, reliability, completeness or suitability for any particular purpose and disclaims all responsibility and all liability (including without limitation, liability in negligence) for all expenses, losses, damages (including indirect or consequential damage) and costs which you might incur as a result of the data being inaccurate or incomplete in any way and for any reason.

© The State of Queensland Department of Resources 2022  
© StreetPro 2022  
© Brisbane City Council 2022

Projection: Map Grid of Australia, Zone 56  
Horizontal Datum: Geocentric Datum of Australia 1994  
Approximate Scale @ A3 1:22,000

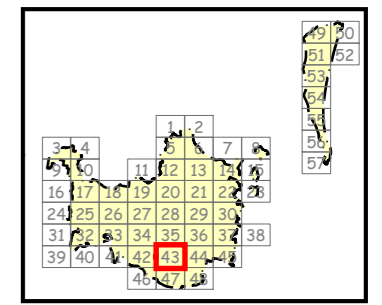
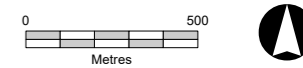


**Transport air quality corridor overlay map**

-  Brisbane City Council Local Government Area
  -  DCDB 02-08-2022
  -  Waterbody
  -  Tunnel ventilation stack
- | High volume intersection type  | Route type  |
|--|---|
|  Category 1 |  Category 1  |
|  Category 2 |  Category 2  |
|  Category 3 |  Category 3  |
|  Category 4 |  Category 4  |
|  Category 5 |  Category 5  |
|  Category 6 |  Category 6  |
|  Category 7 |  Category 7  |
|  Category 8 |  Category 8  |
|  |  Category 9  |
|  |  Category 10 |
- Sub-categories:**
  -  Tunnel ventilation stack sub-category
  -  Transport air quality corridor A sub-category
  -  Transport air quality corridor B sub-category

NOTES: This map is notional only and should not be used for interpreting City Plan provisions relating to specific sites. To properly interpret the maps, the planning scheme must be referred to. As adopted by Council, effective xx xx xxxx. Based on Cadastral Data provided with the permission of the Department of Resources. While every care is taken to ensure the accuracy of this data, the Brisbane City Council and the copyright owners, in permitting the use of this data, make no representations or warranties about its accuracy, reliability, completeness or suitability for any particular purpose and disclaims all responsibility and all liability (including without limitation, liability in negligence) for all expenses, losses, damages (including indirect or consequential damage) and costs which you might incur as a result of the data being inaccurate or incomplete in any way and for any reason. © The State of Queensland Department of Resources 2022 © StreetPro 2022 © Brisbane City Council 2022

Projection: Map Grid of Australia, Zone 56  
Horizontal Datum: Geocentric Datum of Australia 1994  
Approximate Scale @ A3 1:22,000



**Transport air quality corridor overlay map**

--- Brisbane City Council  
Local Government Area

□ DCDB 02-08-2022

■ Waterbody

× Tunnel ventilation stack

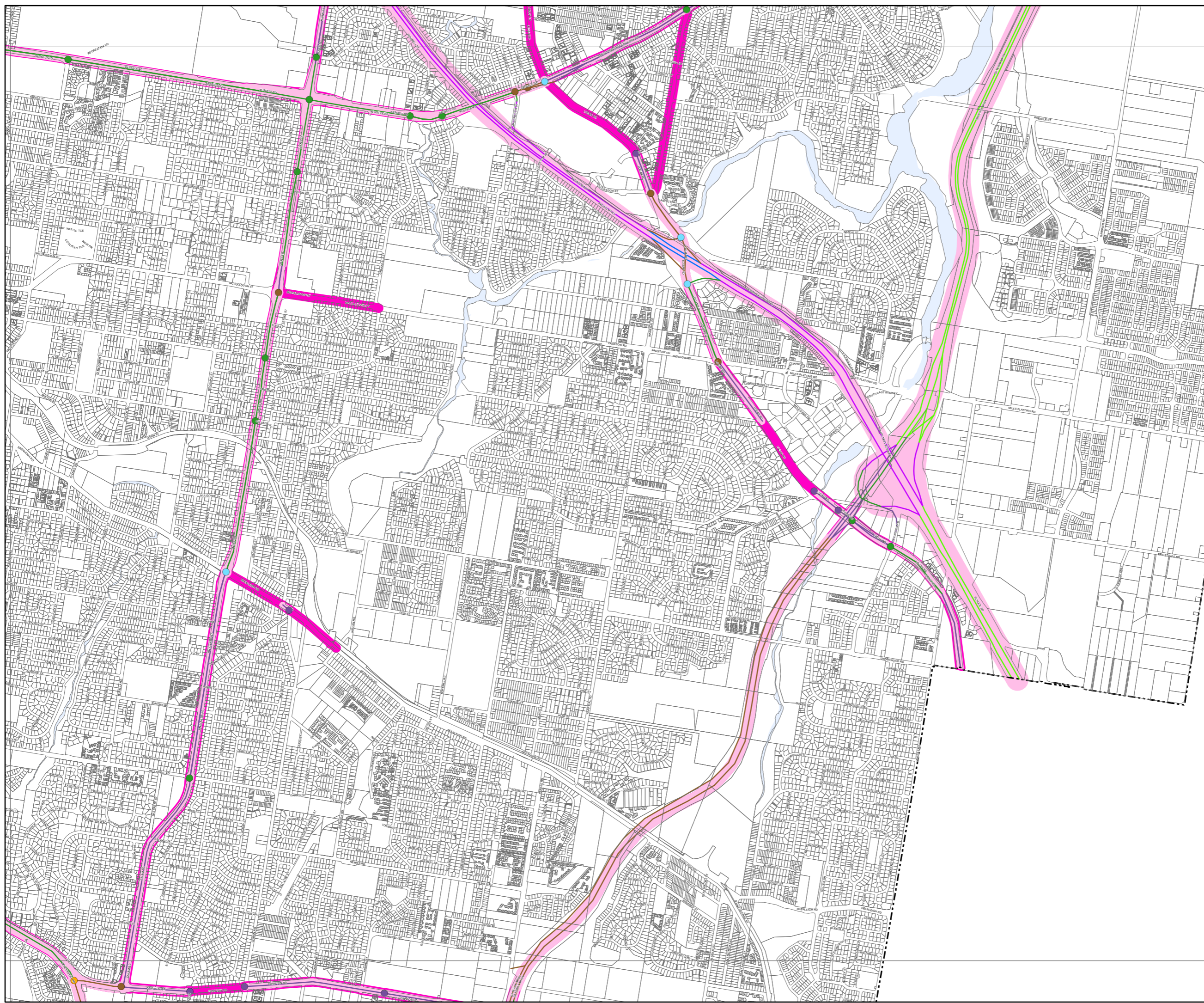
High volume intersection type	Route type
● Category 1	— Category 1
● Category 2	— Category 2
● Category 3	— Category 3
● Category 4	— Category 4
● Category 5	— Category 5
● Category 6	— Category 6
● Category 7	— Category 7
● Category 8	— Category 8
	— Category 9
	— Category 10

**Sub-categories:**

○ Tunnel ventilation stack sub-category

■ Transport air quality corridor A sub-category

■ Transport air quality corridor B sub-category



NOTES: This map is notional only and should not be used for interpreting City Plan provisions relating to specific sites. To properly interpret the maps, the planning scheme must be referred to. As adopted by Council, effective xx xx xxxx. Based on Cadastral Data provided with the permission of the Department of Resources. While every care is taken to ensure the accuracy of this data, the Brisbane City Council and the copyright owners, in permitting the use of this data, make no representations or warranties about its accuracy, reliability, completeness or suitability for any particular purpose and disclaims all responsibility and all liability (including without limitation, liability in negligence) for all expenses, losses, damages (including indirect or consequential damage) and costs which you might incur as a result of the data being inaccurate or incomplete in any way and for any reason. © The State of Queensland Department of Resources 2022 © StreetPro 2022 © Brisbane City Council 2022

Projection: Map Grid of Australia, Zone 56  
Horizontal Datum: Geocentric Datum of Australia 1994  
Approximate Scale @ A3 1:22,000

